TWO COUNTRIES BUT NOT THE SAME SIZE

ON
QC
WA
MT
ND
MN
OR
ID
SD
WI
MI
NH
WY
NY
MA
IA
NE
IL
IN
OH
PA
NV
United States
MD
DE
UT
CO
KS
MO
KY
WV
VA
CA
OK
AR
TN
NC
AZ
NM
MS
AL
SC
TX
GA
LA
FL
Gulf of
Mexico
Mexico
Cuba

Reykjavik
Iceland
Finland
Norway
Oslo
Sweden
Stockholm
Helsinki
Tallinn
Estonia
Riga
Latvia
Denmark
Copenhagen
Lithuania
Vilnius
Ireland
Dublin
Netherlands
Amsterdam
Berlin
Warsaw
Poland
Brussels
Belgium
Germany
Luxembourg
Luxembourg
Paris
Prague
Czechia
Slovakia
Bratislava
Vienna
France
Bern
Switzerland
Austria
Budapest
Hungary
Slovenia
Ljubljana
Zagreb
Croatia
Romania
Bucharest
Bosnia and Herzegovina
Belgrade
Serbia
Sarajevo
Portugal
Madrid
Lisbon
Spain
Italy
Rome
Montenegro
Podgorica
Kosovo
Pristina
Skopje
North Macedonia
Sofia
Bulgaria
Tirana
Albania
Greece
Athens
Cyprus
Nicosia
Malta
Valletta

France is shaped as a **hexagone**.

1000km is around 580 miles

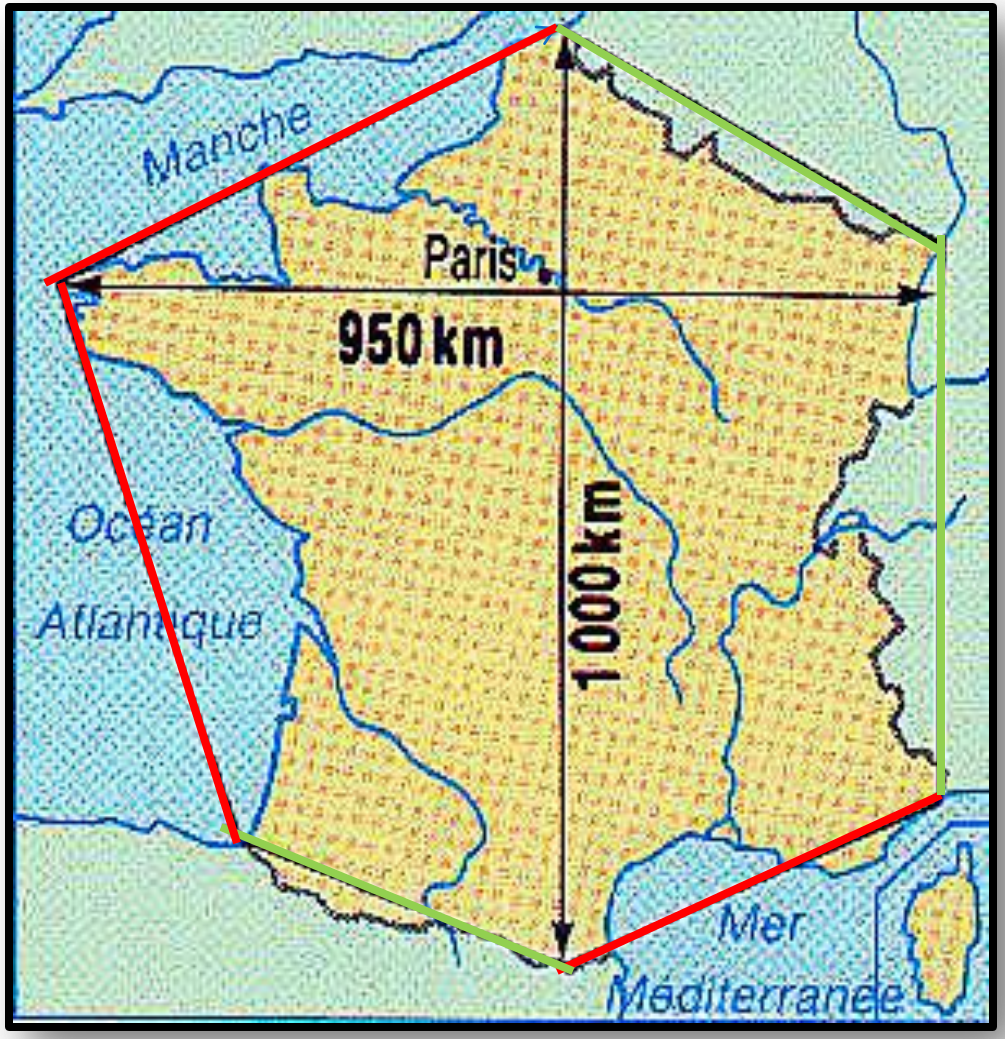

Thdre are three major coasts:

The Channel

The Atlantic Coast

The Mediterranean

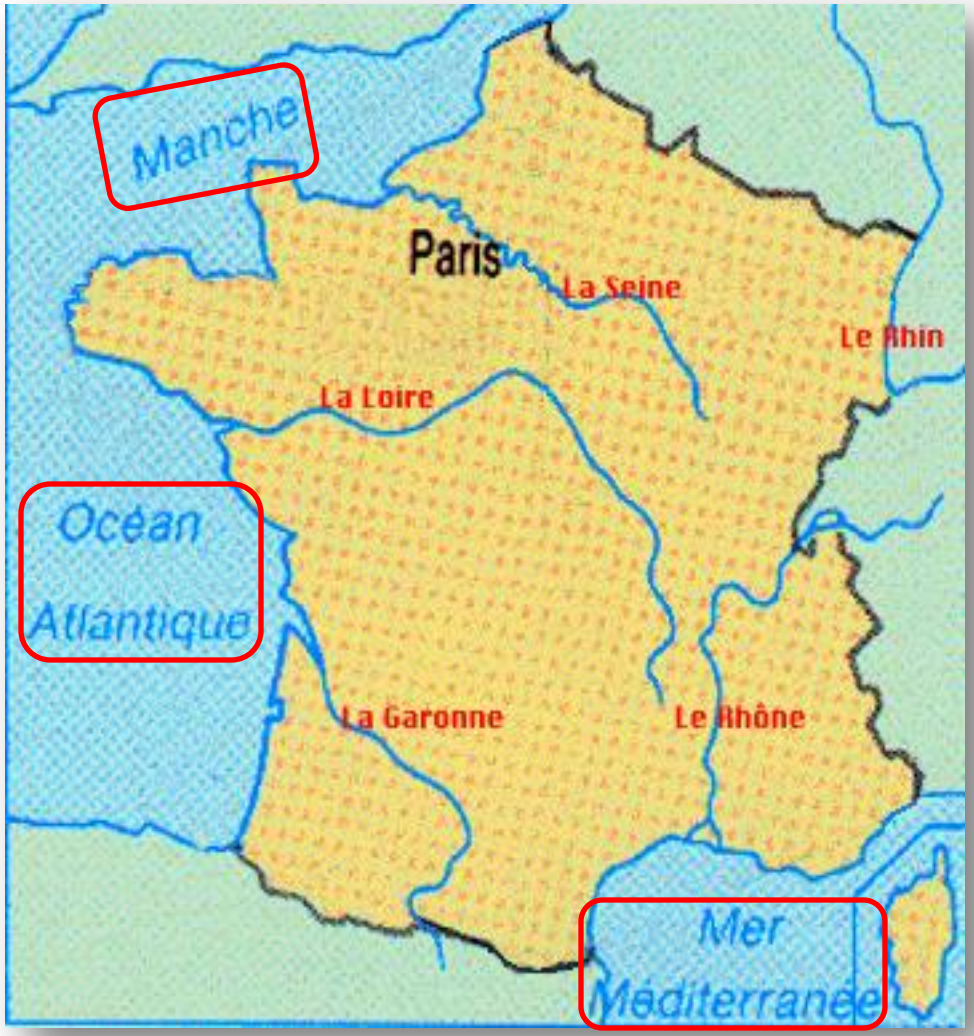

Thre are 5 major mountains

From the highest to the lowest

Les **Alpes**

Les **Pyrénées**

Le **Jura**

Les **Vosges**

Le **Massif Central**

There are 5 main rivers

La **Loire**

La **Seine**

La **Garonne**

Le **Rhin**

Le **Rhône**

THE COMMUNITY OF FRENCH SPEAKING PEOPLE (francophonie)

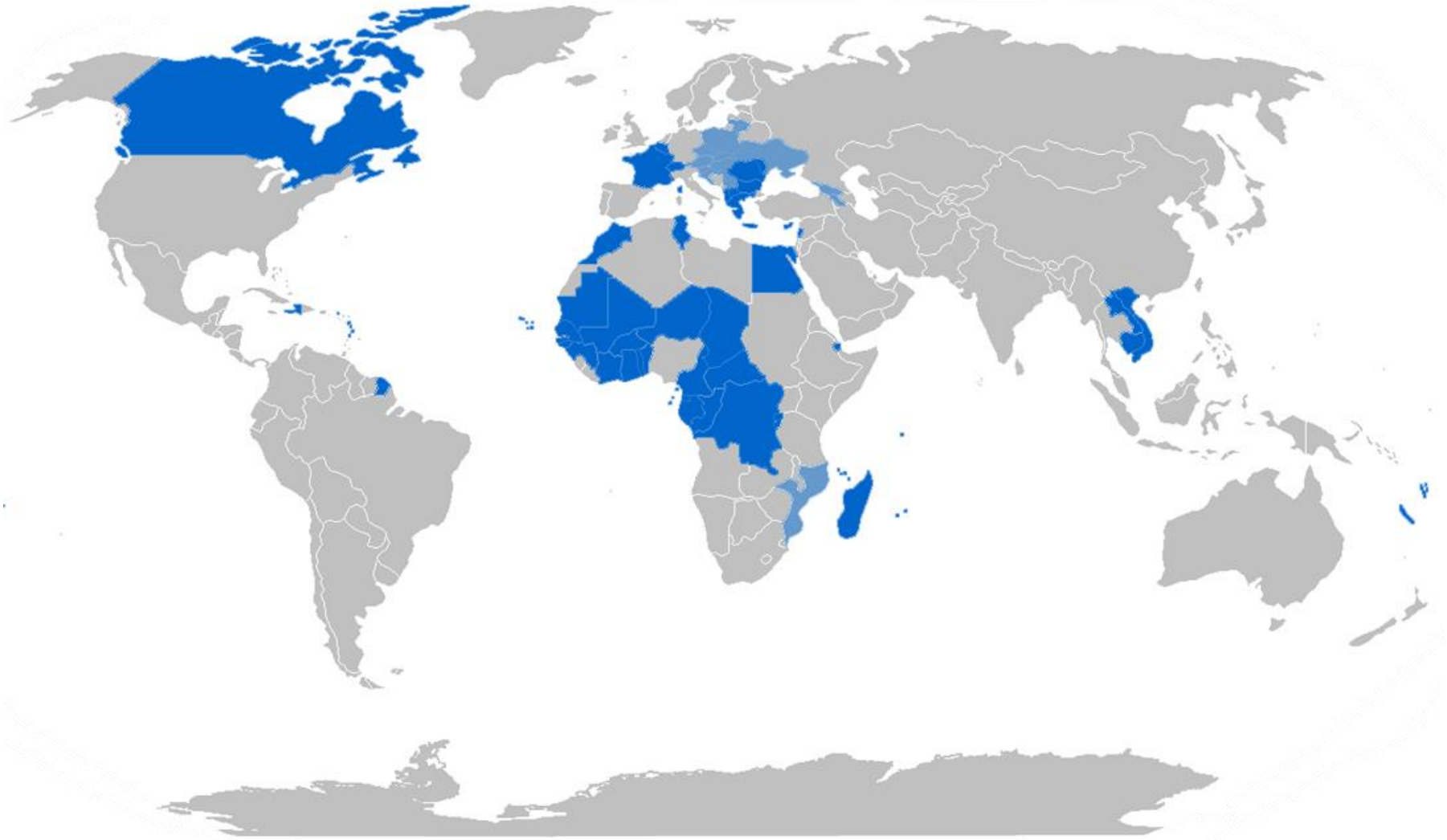

REGIONS AND DEPARTEMENTS

Carte des possibles 13 nouvelles régions de France

Source: www.CartesFrance.fr

CARTESFRANCE.FR

REGIONAL LANGUAGES

POPULATION COMPOSITION

67 million French

There are two government-sponsored websites which provide reliable stats on the French population

www.insee.fr

www.ined.fr

The INED makes a very useful graph called population pyramid which helps to show the French population composition

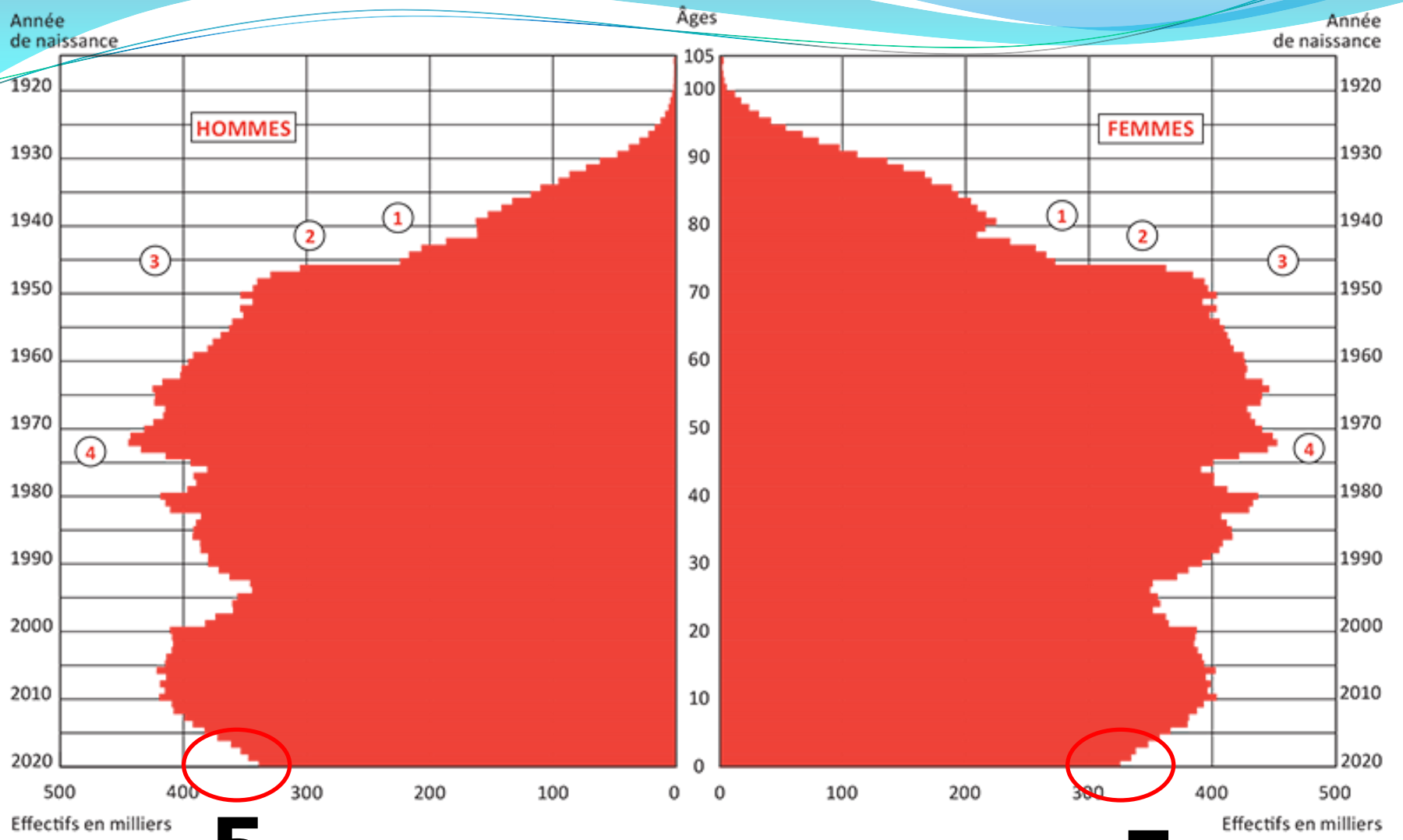
Année
de naissance
Âges
Année
de naissance
HOMMES
FEMMES
1920
1930
1940
1950
1960
1970
1980
1990
2000
2010
2020
105
100
90
80
70
60
50
40
30
20
10
0
500
400
300
200
100
0
0
100
200
300
400
500
Effectifs en milliers
Effectifs en milliers
1
2
3
4
5
5
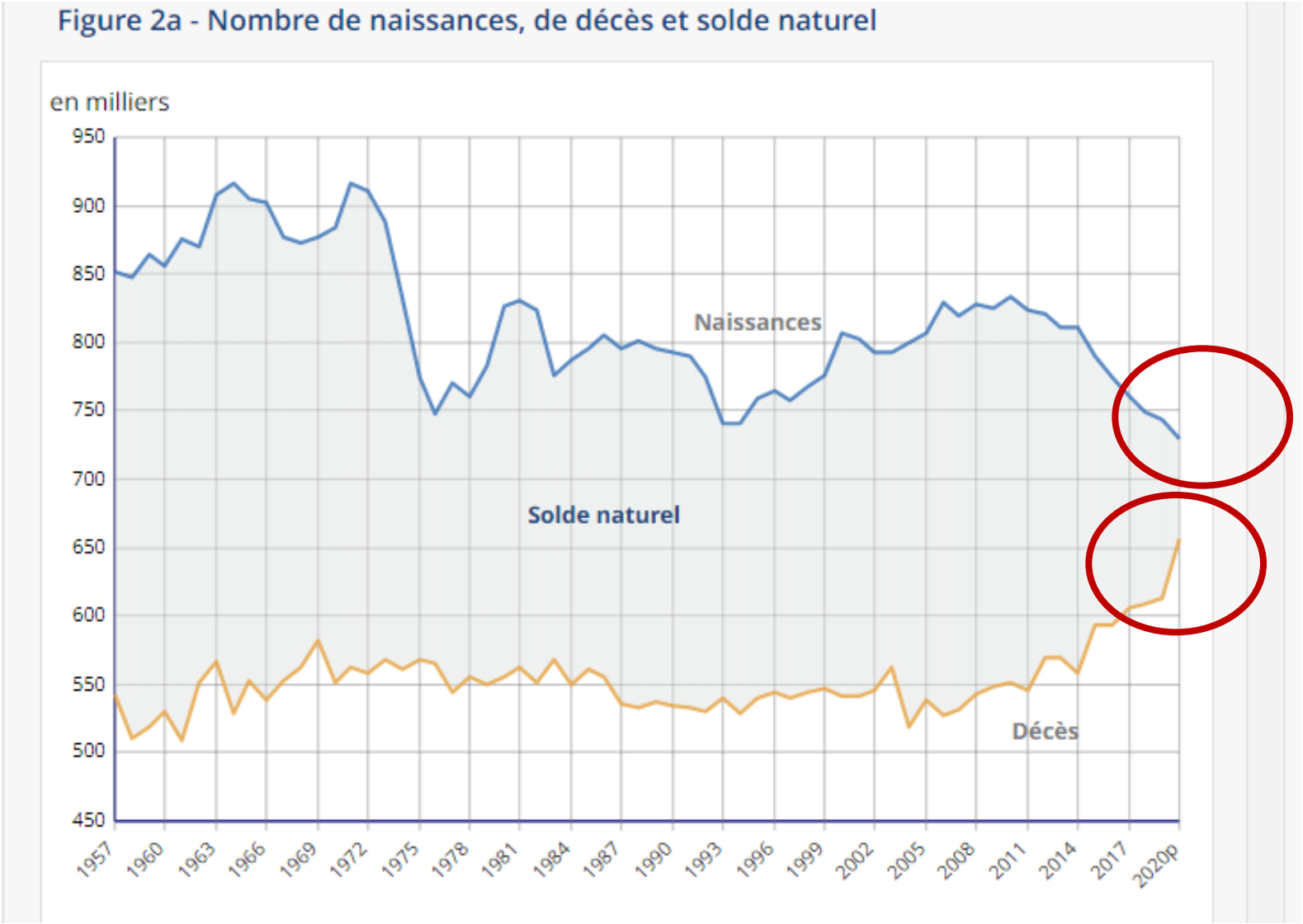
POPULATION DYNAMISM IN 2022